

Volta Files Technical Report for Springer REE Deposit, Confirming a Top-10 North American Rare Earth Resource*

56.6 Mt Indicated at 0.70% TREO and 119.5 Mt Inferred at 0.58% TREO

Deposit open for further expansion - Preliminary Economic Assessment targeted for completion by the end of 2026

MINERAL RESOURCE ESTIMATE HIGHLIGHTS

- Independent NI 43-101 Technical Report, prepared by SLR Consulting (Canada) Ltd. ("SLR"), confirms Springer as one of the largest rare earth element deposits in North America*.
- 1,248% increase in Indicated Resources to 56.6 Mt at 0.70% TREO, including a near-surface high-grade core of 11.5 Mt at 1.10% TREO.
- Inferred Resource expanded by 841% to 119.5 Mt at 0.58% TREO, including a near-surface high-grade core of 3 Mt at 1.16% TREO.
- Clear path to a Preliminary Economic Assessment ("PEA"): over 5,000 m Phase 2 drill program, metallurgical testwork advancing, PEA targeted for completion by the year-end 2026.
- Gallium potential not yet included: high-grade gallium results from the Fall 2025 drill program are not included in this MRE, with additional results forthcoming.

Toronto, Ontario--(Newsfile Corp. - April 9, 2026) - **Volta Metals Ltd. (CSE: VLTA) (OTCQB: VOLMF) (FSE: D0W)** ("Volta" or the "Company") is pleased to announce the filing of an independent NI 43-101 Mineral Resource Estimate ("MRE") Technical Report for its Springer Rare Earth Element deposit ("Deposit" or "Springer"), Sturgeon Falls, Ontario with an effective date of December 31, 2025 (the "Technical Report"). The Technical Report has been prepared by SLR and is now available on SEDAR+ and on the Company's website (www.voltametals.ca).

The material increase in the Springer MRE highlights the Deposit's quality, scale and continued growth potential, elevating its standing among the top 10 rare earth element ("REE") deposits* in North America (Figure 1 and Figure 2).

There are no material differences in the Technical Report from those results disclosed in the news release issued on February 23, 2026.

"Filing this independent technical report marks an important milestone for Volta," said Kerem Usenmez, President and CEO of Volta Metals. "This independent technical report confirms Springer's standing among the top 10 largest REE deposits in North America, providing a strong, third-party verified foundation for the project's next phase of development. With drilling ongoing, metallurgical work advancing, and a PEA targeted for year-end 2026, we are well-positioned as a large REE project with excellent infrastructure access. Gallium, which is not yet captured in this resource, represents an additional dimension of value we expect to quantify as further results from the latest drill program are released."

* Based on publicly available Indicated and Inferred Mineral Resource tonnage for North American Rare Earth Projects, listed in the S&P Global Market Intelligence database, 2025.

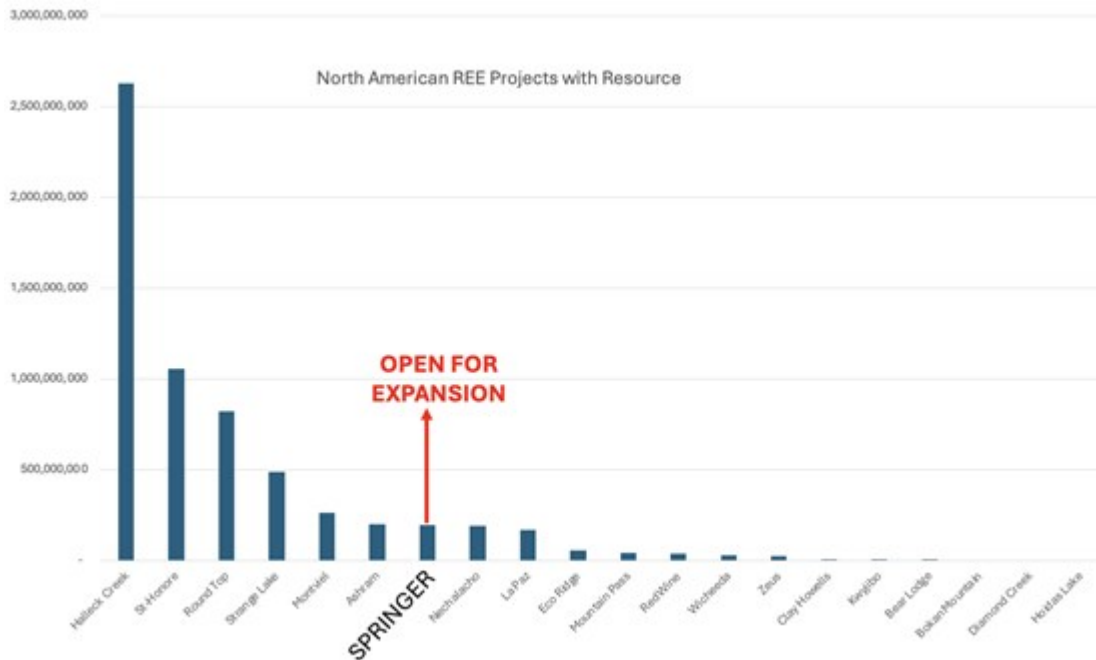


Figure 1. Tonnage Scale of North American REE Deposits

(after S&P Global database for North American rare earth projects, 2025)

To view an enhanced version of this graphic, please visit:

https://images.newsfilecorp.com/files/9598/291877_69024d0344fe88a5_001full.jpg

Mineral Resource Estimate Summary

The Technical Report confirms the MRE, as previously announced on February 23, 2026. The MRE, prepared by SLR, is based on a C\$43/t net metal revenue ("**NMR**") cut-off, using drilling and assay data available as of October 29, 2025.

Indicated Mineral Resources totalling 56.6 million tonnes ("**Mt**") at an average value of C\$159/t NMR (including 346 ppm Pr₆O₁₁, 1,185 ppm Nd₂O₃, 38 ppm Dy₂O₃, and 9 ppm Tb₄O₇) and Inferred Mineral Resources totalling 119.5 Mt at an average value of C\$128/t NMR (including 282 ppm Pr₆O₁₁, 947 ppm Nd₂O₃, 31 ppm Dy₂O₃, and 7 ppm Tb₄O₇).

Table 1 summarizes the open pit MRE by classification, and Table 2 reports grades for all rare earth oxides ("**REOs**"). Inputs used to calculate NMR factors are summarized in Table 3. No Mineral Reserves have been estimated at Springer.

Table 1: Summary of the Open Pit Mineral Resources for the Springer Project as of December 31, 2025

Classification	Tonnage (Mt)	NMR (C\$/t)	Average Grade				
			TREO (%)	Pr ₆ O ₁₁ (ppm)	Nd ₂ O ₃ (ppm)	Dy ₂ O ₃ (ppm)	Tb ₄ O ₇ (ppm)
Indicated	56.6	159	0.70	346	1,185	38	9
Inferred	119.5	128	0.58	282	947	31	7

Notes:

1. CIM(2014) definitions were followed for Mineral Resources.
2. Open pit Mineral Resources are reported within an optimized pit shell using C\$4.00/t mining cost, C\$40.00/t processing cost, and C\$2.74/t G&A and a cut-off value of C\$43/t.
3. Total Rare Earth Oxides (TREO) include: La₂O₃, CeO₂, Pr₆O₁₁, Nd₂O₃, Sm₂O₃, Eu₂O₃, Gd₂O₃, Tb₄O₇, Dy₂O₃, Ho₂O₃, Er₂O₃, Tm₂O₃, Yb₂O₃, Lu₂O₃, and Y₂O₃.
4. The average density of reported resources is 2.7 t/m³.
5. Revenue is attributable to Pr₆O₁₁, Nd₂O₃, Tb₄O₇, and Dy₂O₃.
6. Pr₆O₁₁ and Nd₂O₃ account for 90% of the total revenue.
7. Mineral Resources that are not Mineral Reserves do not have demonstrated economic viability.
8. Totals may not add or multiply accurately due to rounding.

The MRE was based on 26 drill holes totalling 7,721m of drilling, 4,429 assays, and 532 density samples. Two wireframes were modelled in Leapfrog Geo using an indicator grade shell at a nominal NMR value of C\$220 to separate a High Grade ("HG") core from a Lower Grade ("LG") domain (Figure 3). The LG domain was constrained to within 50m of resource assays. Assays were composited using nominal 3.0m lengths within resource wireframes. Evaluation of raw assay grade values prior to compositing indicated that high-grade values did not require capping.

Table 2: Open Pit Mineral Resources for the Springer Project

Parameter	Unit	Indicated	Inferred
Tonnage	Mt	56.6	119.5
TREO	%	0.70	0.58
LREO	%	0.67	0.56
HREO	%	0.04	0.03
La ₂ O ₃	ppm	1,704	1,442
CeO ₂	ppm	3,275	2,782
Pr ₆ O ₁₁	ppm	346	288
Nd ₂ O ₃	ppm	1,185	971
Sm ₂ O ₃	ppm	161	128
Eu ₂ O ₃	ppm	37	30
Gd ₂ O ₃	ppm	86	69
Dy ₂ O ₃	ppm	38	31
Tb ₄ O ₇	ppm	9	7
Ho ₂ O ₃	ppm	6	5
Er ₂ O ₃	ppm	13	11
Tm ₂ O ₃	ppm	2	1
Yb ₂ O ₃	ppm	10	8
Lu ₂ O ₃	ppm	1	1
Y ₂ O ₃	ppm	169	141

Notes:

1. CIM (2014) definitions were followed for Mineral Resources.
2. Open pit Mineral Resources are reported within an optimized pit shell using C\$4.00/t mining cost, C\$40.00/t processing cost, and C\$2.74/t G&A and a cut-off value of C\$43/t.
3. Total Rare Earth Oxides (TREO) include: La₂O₃, CeO₂, Pr₆O₁₁, Nd₂O₃, Sm₂O₃, Eu₂O₃, Gd₂O₃, Tb₄O₇, Dy₂O₃, Ho₂O₃, Er₂O₃, Tm₂O₃, Yb₂O₃, Lu₂O₃, and Y₂O₃.
4. Heavy Rare Earth Oxides (HREO) include: Eu₂O₃, Gd₂O₃, Tb₄O₇, Dy₂O₃, Ho₂O₃, Er₂O₃, Tm₂O₃, Yb₂O₃, Lu₂O₃, and Y₂O₃.
5. Light Rare Earth Oxides (LREO) include: La₂O₃, CeO₂, Pr₆O₁₁, Nd₂O₃, and Sm₂O₃.
6. The average density of reported resources is 2.7 t/m³.
7. Revenue is attributable to Pr₆O₁₁, Nd₂O₃, Tb₄O₇, and Dy₂O₃.
8. Pr₆O₁₁ and Nd₂O₃ account for 90% of the total revenue.
9. Mineral Resources that are not Mineral Reserves do not have demonstrated economic viability.
10. Totals may not add or multiply accurately due to rounding.

Table 3: Inputs Used to Calculate the NMR Factors

Element	Oxide Price (US\$/kg)	Element to Oxide Conversion Factor	Recoveries (%)	NSR Factor (C\$/ppm)
Praseodymium	130	1.21	72.7	0.131
Neodymium	130	1.17	48.5	0.084
Dysprosium	440	1.15	41.8	0.214
Terbium	1,350	1.18	43.8	0.704

Notes:

1. An exchange rate of 1.35 (C\$:US\$) was used to convert oxide prices.
2. Processing costs of C\$40.00/t and G&A costs of C\$4.00/t were assumed.
3. Recoveries are based on preliminary testwork conducted in 2012.

Block modelling and grade estimation were completed using Leapfrog Geo EDGE. The grade was estimated using Ordinary Kriging (OK) using variable orientations in two passes with a 20m soft boundary between the HG and LG domains. In the first pass, blocks were estimated using a maximum of 16 samples, a minimum of nine samples, and a limit of four samples per drill hole. In the second pass, blocks were estimated using a maximum of 16 samples, a minimum of five samples, and a limit of four samples per drill hole. Density was estimated using the Inverse Distance Squared (ID²) method in a single pass, with no boundary between the HG and LG resource domains. The grades and density were estimated into a block model with 20m x 20m x 12m-sized parent blocks, sub blocked to a minimum size of 5m x 5m x 3m.

Resources were reported inside a resource pit shell generated with Whittle software (Figure 3). Mineral Resource classification is based on the sample spacing as well as the Qualified Person's level of confidence in the geological knowledge and input information. Indicated Mineral Resources were constrained by a nominal drill hole spacing of approximately 100m, and Inferred Mineral Resources by a nominal drill hole spacing of less than approximately 200m.

The previous estimate for the Springer Property was effective May 4, 2012. The main changes between the previous and current Mineral Resources are summarized as follows:

- Expansion of resource domains with additional drilling.
- Reporting using NMR and higher metal prices.
- Constraining resources within an optimized pit shell.

The MRE may be materially affected by environmental, permitting, legal, title, taxation, socio-political, marketing, or other relevant issues. The estimate is also sensitive to assumptions regarding metal prices, recoveries (based on preliminary 2012 testwork), operating costs, and the geologic interpretation. Additional metallurgical test work is in progress and may affect future resource estimates.

Next Steps

Springer is advancing on multiple fronts simultaneously, with a clear roadmap toward a Preliminary Economic Assessment by year-end 2026.

Phase-2 Drilling (5,000 m Fully Funded)

The Phase-2 drill program has just been completed and is expected to both improve resource classification, upgrading Inferred to Indicated tonnes, and add new tonnes to the resource. Mineralization remains open in all directions. Assays are pending for Phase 2 drill core.

Metallurgy and Bulk Sample

Expanded metallurgical testwork, including gallium recovery studies, is progressing, and results are expected shortly. A 5-to-10 tonne bulk sample for pilot-scale metallurgy has been recommended. The bulk sample program will directly feed into process design for the future advanced studies.

Gallium — Unquantified Potential

This MRE does not include the high-grade gallium assay results reported on January 26, 2026 and February 11, 2026, from the Fall 2025 drill program. Gallium has not been included in the Mineral Resource Estimate and cannot be incorporated until supported by validated assay data and metallurgical recoveries. Additional gallium results from this drilling are forthcoming, and gallium recovery has been included in the expanded metallurgical testwork program. Gallium remains a strategically important mineral given current supply chain dynamics.

Preliminary Economic Assessment (PEA)

The Technical Report formally recommends advancing Springer to a PEA once the current drilling and metallurgical programs are complete. The PEA is targeted for completion before the end of 2026 and will represent a significant step toward demonstrating the project's economic potential.

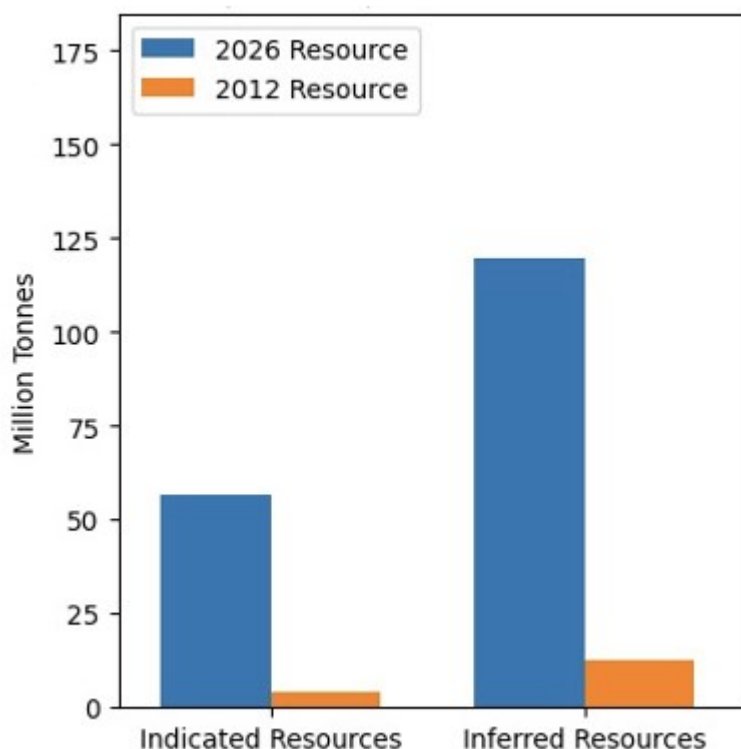


Figure 2. 2012 vs 2026 Mineral Resource Estimates

To view an enhanced version of this graphic, please visit:

https://images.newsfilecorp.com/files/9598/291877_69024d0344fe88a5_002full.jpg

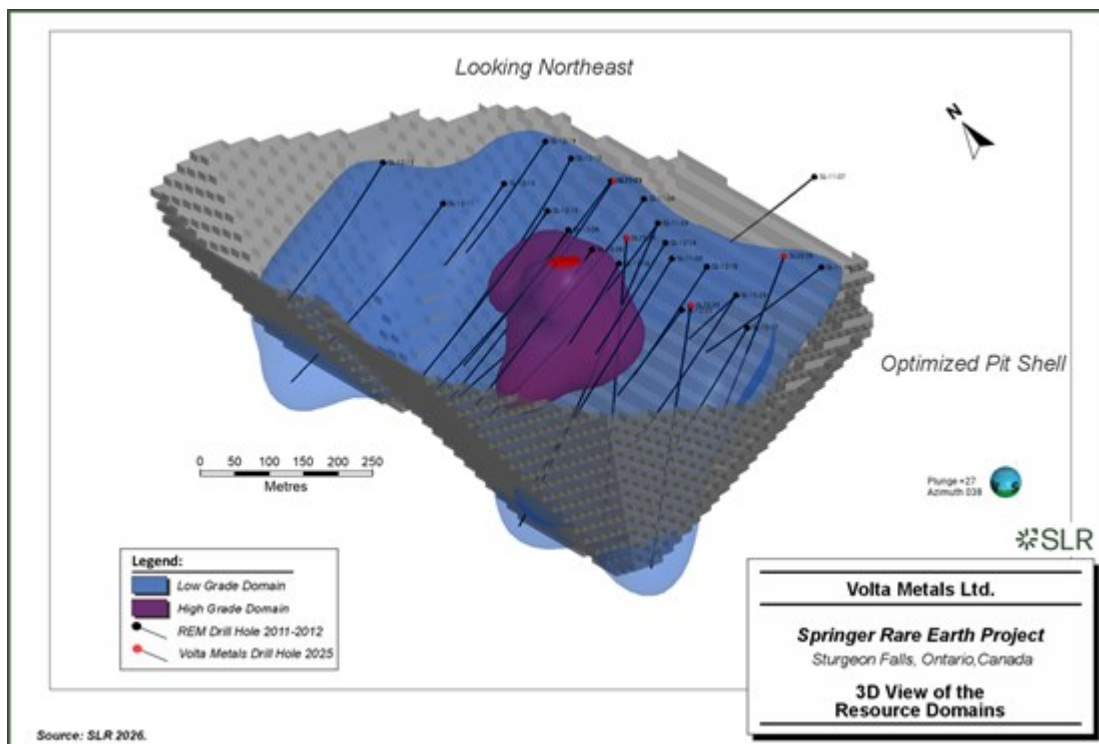


Figure 3. 3D view of the resource domains in relation to Whittle Pit Shell

To view an enhanced version of this graphic, please visit:

https://images.newsfilecorp.com/files/9598/291877_69024d0344fe88a5_003full.jpg

Proximity to Existing Infrastructure

The Springer Deposit is approximately 70 km east of the nearby city of Sudbury, and 15km north of Sturgeon Falls, Ontario (Figure 4). The Deposit location provides excellent access to infrastructure, as the site is accessible via Highway 64, which connects Sturgeon Falls and Field, Ontario. Proximity to highways, the Crystal Falls and Sturgeon Falls hydroelectric dams, hydroelectric power lines, a natural gas pipeline, and the Canadian National Railway line runs through the region, offering direct transportation connectivity.



Figure 4. Location of the Springer Rare Earth Element Deposit

To view an enhanced version of this graphic, please visit:

https://images.newsfilecorp.com/files/9598/291877_69024d0344fe88a5_004full.jpg

Sudbury is the largest city in Northern Ontario, with a population of approximately 180,000, and serves as a key regional hub driven primarily by the mining industry. It is the largest city in Ontario by area and the fifth largest in Canada, by area. It offers a highly skilled workforce and a full range of specialist mining services, with daily commercial air services connecting to major centres across Ontario and Québec. Sturgeon Falls can be accessed by road and rail from both North Bay and Sudbury, as well as Southern Ontario, including Toronto.

Power

The Springer Project's power supply is expected to come from a high-voltage transmission line that runs through the project's claims and is expected to be sourced from the Crystal Falls Hydroelectric Generating Station.

Transportation

The Deposit is readily accessible via the Trans-Canada Highway from both North Bay and Sudbury, and via Highway 64 from Sturgeon Falls. Both the highways and the Canadian National Railway will provide key infrastructure for the delivery of consumables and ongoing support of the Springer Project.

Project Infrastructure

The mining project area features topography and geography well suited for development. The varied terrain offers opportunities to minimize earthwork requirements and to develop a water management plan that preserves natural drainage patterns.

The Mineral Resources disclosed in this news release have been estimated by Ms. Katharine Masun, M.Sc., MSA, P.Geo., Principal Resource Geologist with SLR Consulting (Canada) Ltd. (SLR), who is independent of Volta. By virtue of education and relevant experience, Ms. Masun is a "Qualified Person" for the purpose of National Instrument 43-101. The Mineral Resources have been classified in accordance with CIM Definition Standards for Mineral Resources and Mineral Reserves (May 2014). Ms. Masun has read and approved the contents of this news release as it pertains to the disclosed Mineral Resource estimates.

The accompanying NI 43-101 Technical Report, now filed under the Company's profile on SEDAR+ (www.sedarplus.ca) and on the Company's website at www.voltametals.ca, provides full details of the methodology, data verification, estimation parameters, and geological context underpinning the resource. The independent nature of this work provides third-party validation of the scale and significant growth potential of the Springer Deposit.

For more information about the Company, please visit Volta's website at www.voltametals.ca.

ABOUT VOLTA METALS LTD.

Volta Metals Ltd. (CSE: VLTA) (FSE: D0W) (OTCQB: VOLMF) is a critical mineral exploration company focused on rare earths, gallium, lithium, cesium, and tantalum. It owns, has optioned and is currently exploring a critical minerals portfolio of rare earths, gallium, lithium, cesium, and tantalum projects in Ontario, one of the world's most prolific and emerging hard-rock critical mineral districts. To learn more about Volta and its Springer and Aki Projects, please visit www.voltametals.ca.

ON BEHALF OF THE BOARD

For further information, contact:

Kerem Usenmez, President & CEO

Tel: 416.919.9060

Email: info@voltametals.ca

Website: www.voltametals.ca

Neither the CSE nor the Canadian Investment Regulatory Organization (CIRO) accepts responsibility for the adequacy or accuracy of this release.

This news release contains forward-looking statements relating to product development, plans, strategies, and other statements that are not historical facts. Forward-looking statements are often identified by terms such as "will", "may", "should", "anticipate", "expects" and similar expressions. All statements other than statements of historical fact included in this news release are forward-looking statements that involve risks and uncertainties. There can be no assurance that such statements will prove to be accurate, and actual results and future events could differ materially from those anticipated in such statements. Important factors that could cause actual results to differ materially from the Company's expectations include: the risks detailed from time to time in the filings made by the Company with securities regulators; the fact that Volta's interests in its mineral properties are options only and there are no guarantee that such interest, if earned, will be certain; the future prices and demand for lithium, rare earth elements, and gallium; and delays or the inability of the Company to obtain any necessary approvals, permits and authorizations required to carry out its business plans. The reader is cautioned that assumptions used in the preparation of any forward-looking statements may prove to be incorrect. Events or circumstances may cause actual results to differ materially from those predicted, as a result of numerous known and unknown risks, uncertainties, and other factors, many of which are beyond the control of the Company. The reader is cautioned not to place undue reliance on any forward-looking statements. Such information, although considered reasonable by management at the time of preparation, may prove to be incorrect and actual results may differ materially from those anticipated. Forward-looking statements contained in this news release are expressly qualified by this cautionary statement. The forward-looking statements contained in this news release are made as of the date of this news release, and the Company disclaims any intention or obligation to update or revise any forward-looking statements, whether as a result of new information, future events, or otherwise, other than as required by law.



To view the source version of this press release, please visit <https://www.newsfilecorp.com/release/291877>